

Series of data plots showing discharge, temperature and gage pressure at two weirs installed at Lockridge Ebb and Flow Spring in Bath County, Virginia

Time periods represented by individual pages of the graphs are approximately 2 weeks. Records for both weirs are for the same time periods.

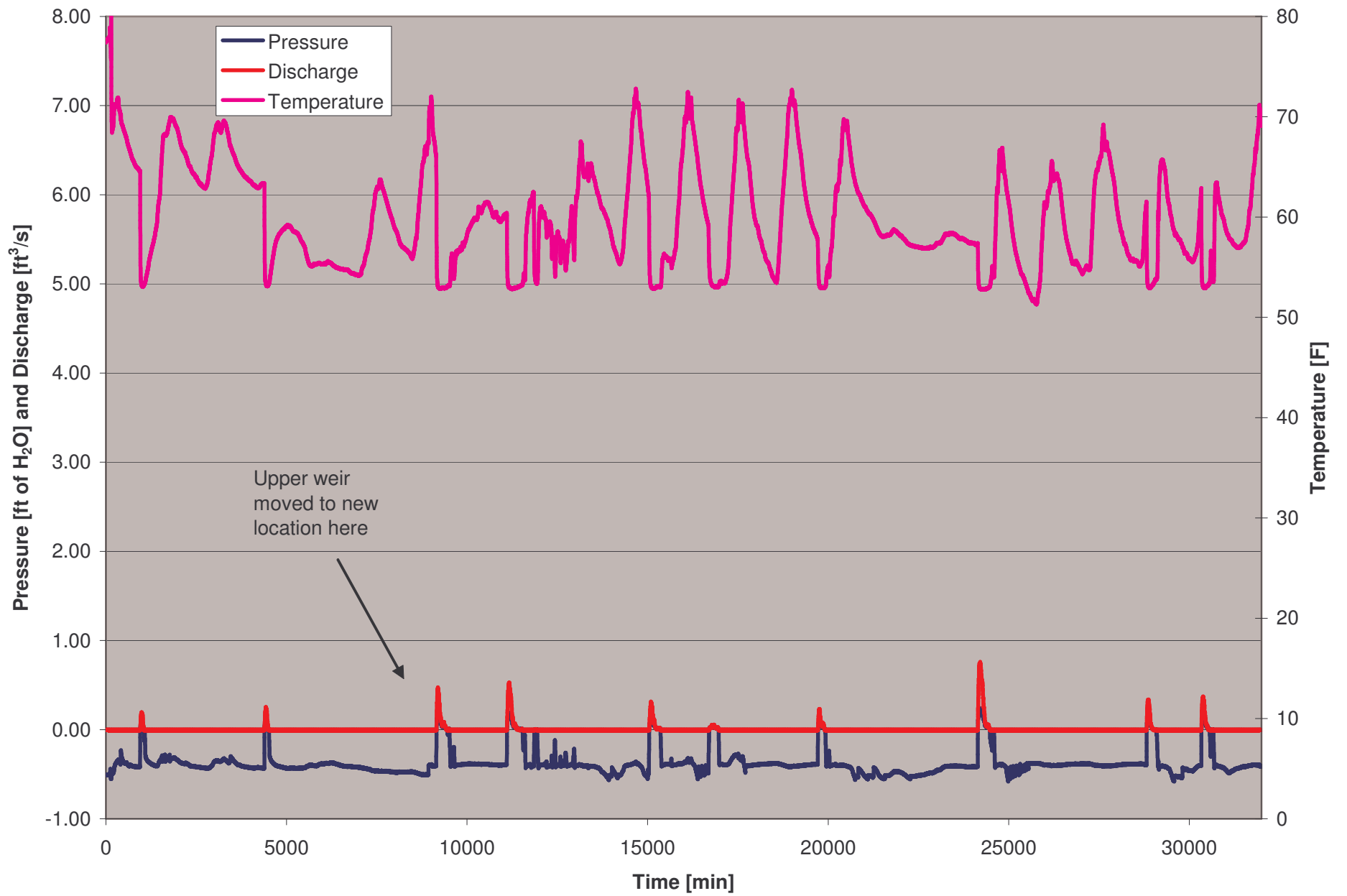
Upper weir

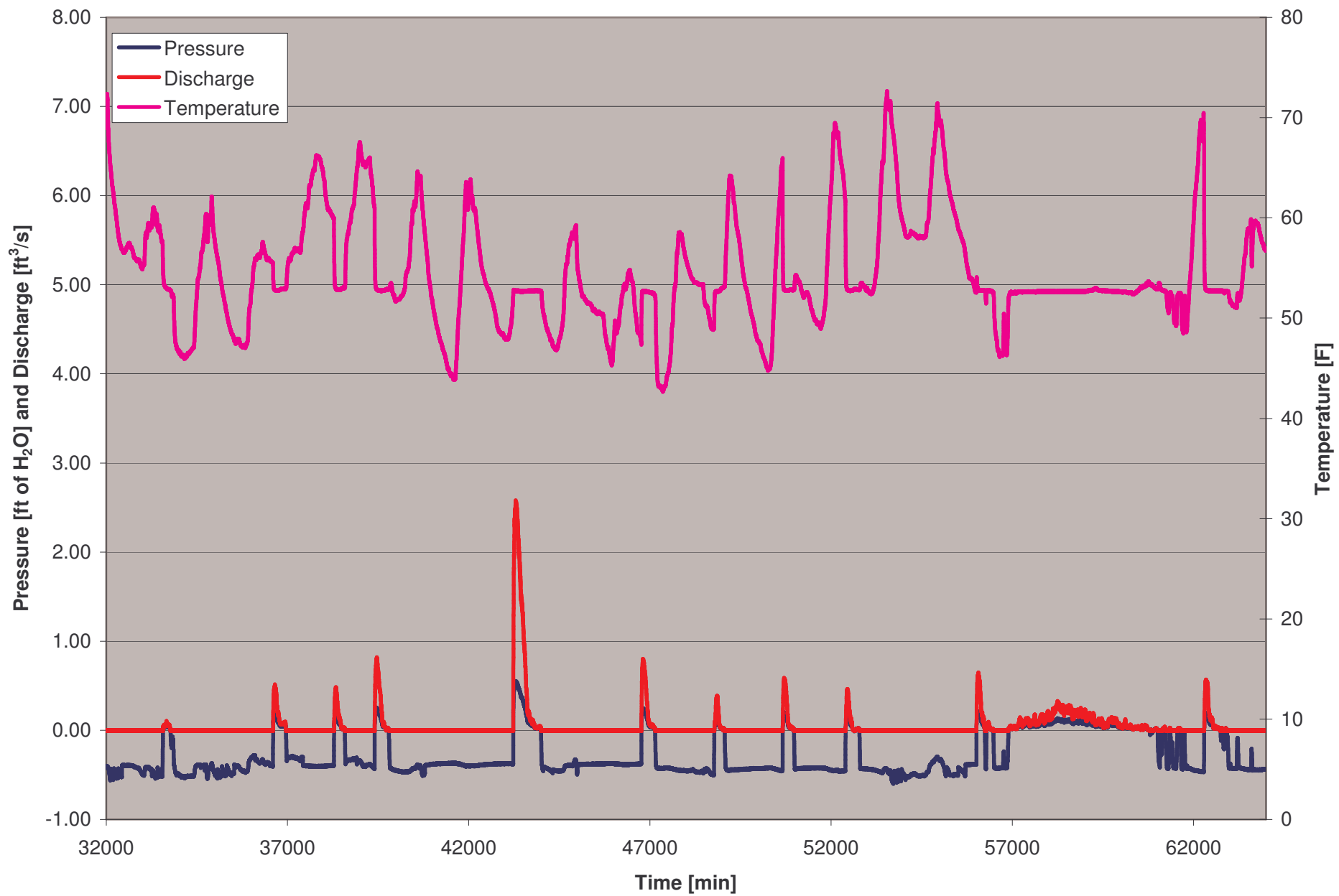


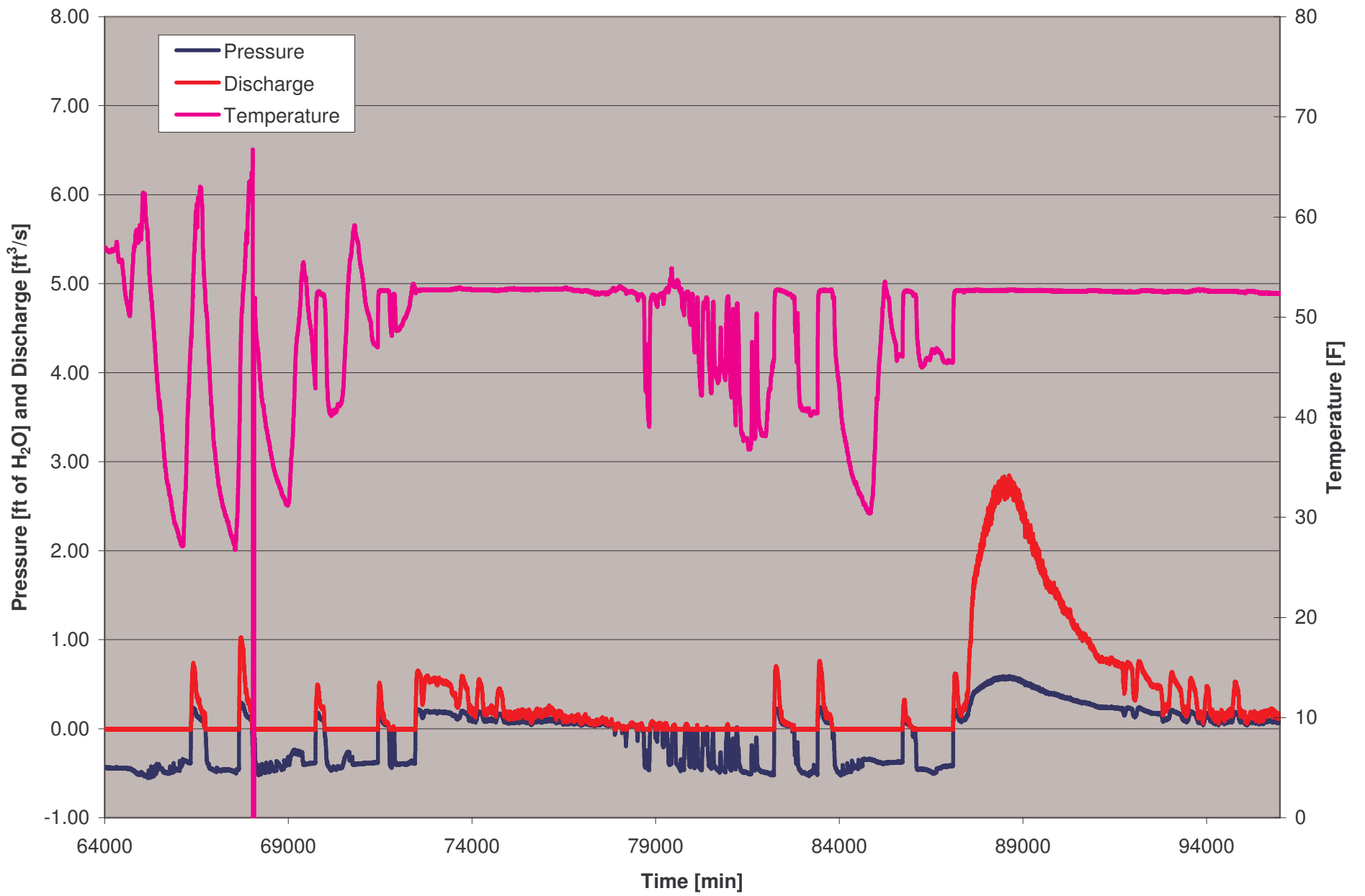
Upper weir during a dry period right after installation.

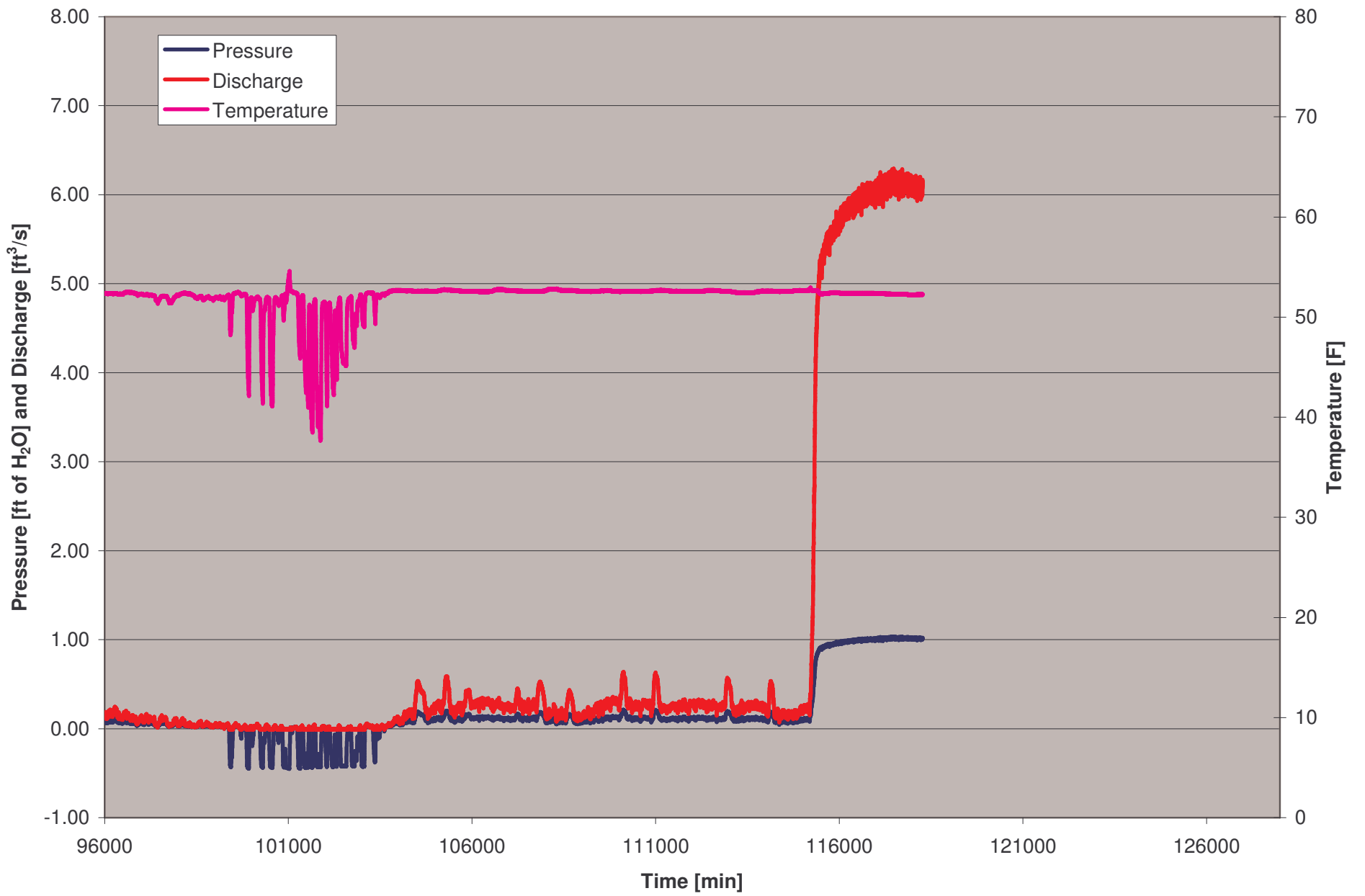


Upper weir during a wetter period.









Lower weir

Lower weir during a medium flow event



